

ORDINANCE RECORD

REDFIELD DIRECT E2401275KV

ORDINANCE NO. 1517

AN ORDINANCE TO AMEND THE OFFICIAL ZONING MAP OF THE CITY OF LA VISTA, SARPY COUNTY, NEBRASKA; AND TO PROVIDE FOR THE EFFECTIVE DATE HEREOF.

BE IT ORDAINED BY THE MAYOR AND CITY COUNCIL OF THE CITY OF LA VISTA, SARPY COUNTY, NEBRASKA:

Section 1. Approval of Rezoning. On August 1, 2024, the La Vista Planning Commission conducted a public hearing on the matter of the Planned Unit Development Overlay and rezoning for Lot 3B Willow Creek Replat III & Former ROW, Lot 240B EXC N 20FT Willow Creek Replat, and VAC Harrison ST ADJ Lot 3B Willow Creek Replat III to be replatted as Lots 1 and 2 Willow Creek Replat Four, the tracts of land set forth in Section 2 of this ordinance, and reported to the City Council that it recommended approval of Planned Unit Development which includes the zoning of said tracts be changed from R-3 High Density Residential and Gateway Corridor District (Overlay District) to R-3 High Density Residential, Gateway Corridor District (Overlay District) and Planned Unit Development District (Overlay District) for Lot 3B Willow Creek Replat III & Former ROW, Lot 240B EXC N 20FT Willow Creek Replat, and VAC Harrison ST ADJ Lot 3B Willow Creek Replat III to be replatted as Lots 1 and 2 Willow Creek Replat Four. On August 20, 2024, the City Council held a public hearing on said proposed change in zoning and found and determined that said proposed changes in zoning are advisable and in the best interests of the City. The City Council further found and determined that public hearings were duly held and notices, including published notice, written notice to adjacent property owners and notice posted at the properties, were duly given pursuant to Section 9.01 of the Zoning Ordinance. The City Council hereby approves said proposed changes in zoning as set forth in Section 2 of this ordinance.

Section 2. Amendment of the Official Zoning Map. Pursuant to Article 3 of the Zoning Ordinance, Lot 3B Willow Creek Replat III & Former ROW, Lot 240B EXC N 20FT Willow Creek Replat, and VAC Harrison ST ADJ Lot 3B Willow Creek Replat III to be replatted as Lots 1 and 2 Willow Creek Replat Four in the NE ¼ of Section 18, Township 14 North, Range 11 East of the 6th P.M., Sarpy County, Nebraska, is hereby rezoned from R-3 High Density Residential and Gateway Corridor District (Overlay District) to R-3 High Density Residential, Gateway Corridor District (Overlay District) and Planned Unit Development District (Overlay District) and the Official Zoning Map of the City of La Vista is hereby amended to reflect the changes in zoning as described above and displayed in the attached Zoning Map Exhibit, hereby incorporated into this Ordinance by reference.

The amended version of the official zoning map of the City of La Vista is hereby adopted, contingent on the approval and recording of the Final Plat and Conditional Use Permit, and shall be signed by the Mayor, attested to by the City Clerk and shall bear the seal of the City under the following words:


"This is to certify that this is the official zoning map referred to in Article 3 Section 3.02 of Ordinance No. 848 of the City of La Vista, Nebraska"

and shall show the date of the adoption of that ordinance and this amendment.



Section 3. Effective Date. This ordinance shall be in full force and effect upon the date passage, approval and publication as provided by law.

PASSED AND APPROVED THIS 20TH DAY OF AUGUST 2024.

CITY OF LA VISTA


Douglas Kindig, Mayor

ATTEST:



Pamela A. Buethe, MMC
City Clerk